Google

5:33 PM–5:54 PM (21 min)

Directions from **Amtrak Station CHI** to **410 N Dearborn St**

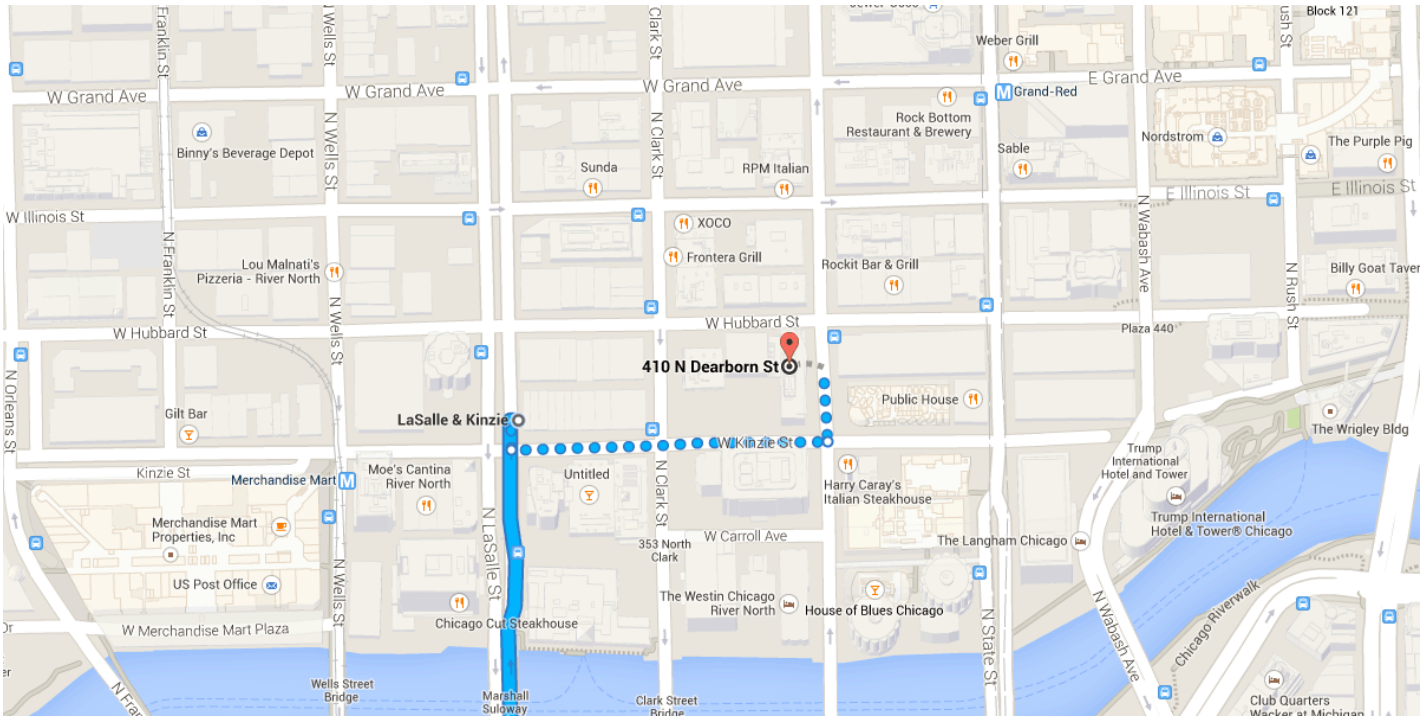


5:33 PM **Amtrak Station CHI**

225 South Canal Street, Chicago, IL 60606

Walk

About 1 min , 364 ft

Use caution - may involve errors or sections not suited for walking

Head **south** on **S Canal St** toward **W Jackson Blvd**

Destination will be on the left

364 ft

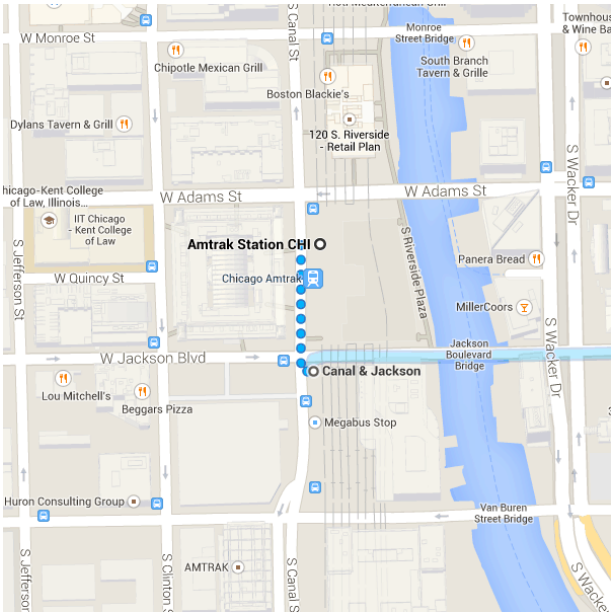


5:34 PM **Canal & Jackson**

**156** towards Belmont/Halsted

16 min (8 stops) · Stop ID: 6352 ·

Service run by Chicago Transit Authority - Buy tickets

5:50 PM **LaSalle & Kinzie**

5:50 PM LaSalle & Kinzie

Walk
About 4 min , 0.2 mi

Use caution - may involve errors or sections not suited for walking

Head **south** on **N LaSalle St** toward **W Kinzie St**

72 ft

Turn **left** onto **W Kinzie St**

0.1 mi

Turn **left** onto **N Dearborn St/N Dearborn Pkwy**

Destination will be on the left

184 ft

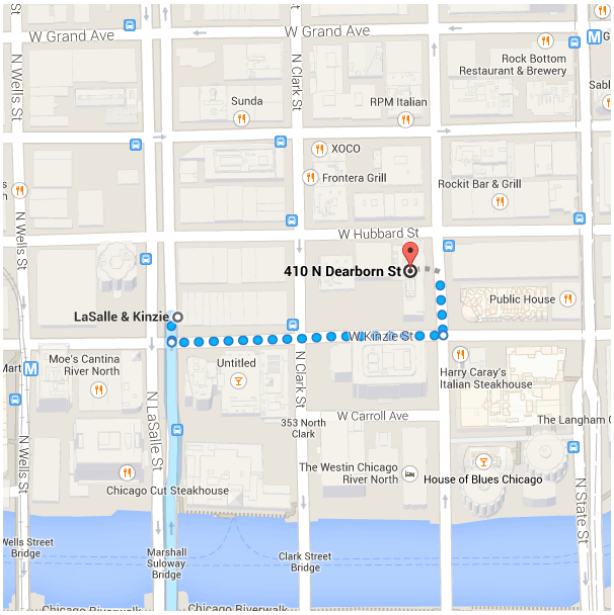


5:54 PM 410 N Dearborn St
Chicago, IL 60654

**Tickets and information**

Chicago Transit Authority - Ticket information - 1 888-YOURCTA

These directions are for planning purposes only. You may find that construction projects, traffic, weather, or other events may cause conditions to differ from the map results, and you should plan your route accordingly. You must obey all signs or notices regarding your route.